

# Mobile Marathon Course (Alternate Finish) Mobile, AL

**Splits:**

- Mile 1: 19' W of W edge of storm drain in N curb. Just E of W most entrance to service road
- Mile 2: 5' E of E edge of front sidewalk to house 908 on the N
- Mile 3: 14' S of S edge of drive to house 305 on the E
- Mile 4: 16' W of W edge of storm drain in S curb at near intersection with Charles St
- Mile 5: On N edge of speed bump. In front on house 911 on the S

**Finish Detail**

The finish is located at the intersection of Royal St and Government St. The course turns right onto Royal St from Government St.

**Diagrams to scale**  
Start, Finish and turn-around marked with paint and washers  
Splits: Marked with paint and washers.

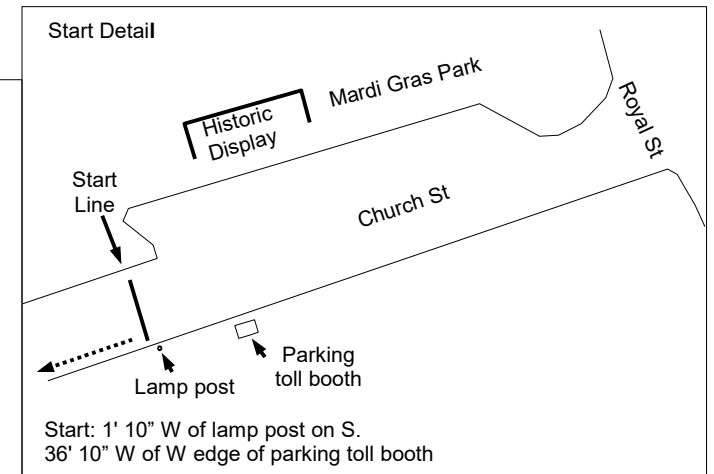
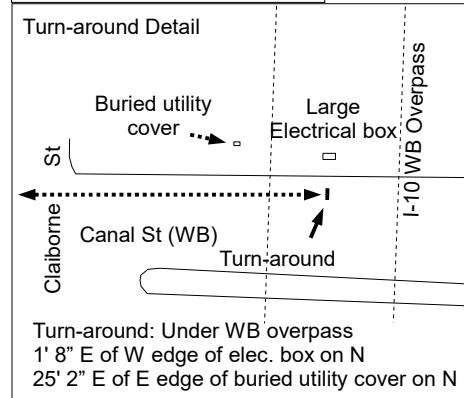
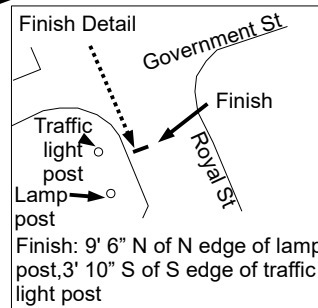
Course was measured on the SPR and the runners have full use of the road unless otherwise noted.

Mile 1: 19' W of W edge of storm drain in N curb. Just E of W most entrance to service road  
Mile 2: 5' E of E edge of front sidewalk to house 908 on the N  
Mile 3: 14' S of S edge of drive to house 305 on the E  
Mile 4: 16' W of W edge of storm drain in S curb at near intersection with Charles St  
Mile 5: On N edge of speed bump. In front on house 911 on the S  
Mile 6: 17' W of traffic light pole on N. Light pole for the WB traffic  
Mile 7: In line with fire hydrant on the NW corner of intersection with Kenan St  
Mile 8: 2' W of E edge of drive to house 2151. Near intersection with Mohawk St  
Mile 9: 3' S of S edge of S entrance to business 22. 8' S of pole 5-131932 on E. PAINT ONLY  
Mile 10: 2' E of sidewalk to house 2008  
Mile 11: In line with pole 5-032825. Between houses 1454 and 1456  
Mile 12: 82' W of W edge of storm drain on S. Close to intersection with Broad St  
Mile 13: In line with the door to the stairwell to the parking garage on the N  
Mile 14: 48' W of W edge of sidewalk at NE corner of intersection of Washington Ave  
Mile 15: In line with pole 5-021712 on W. At SW corner of intersection with Maryland St  
Mile 16: 11' S of S edge of drive to house 357 on the E  
Mile 17: 4' N of N edge of back drive to house 1001. S of Augusta St  
Mile 18: 17' W of 5-26299 on W. Marked on N. Opposite house 963 on S  
Mile 19: In line with W edge of storm drain on N. In middle of E entrance to gas station  
Mile 20: 15' W of pole on NW corner of intersection with Houston St  
Mile 21: In middle of drive to business 2053 on S  
Mile 22: On Mobile St. 4' N of the S edge of the drive to business 2651 on E. Just S of Cameron St  
Mile 23: 4' E of E edge of sidewalk to entrance of business 2056  
Mile 24: In line with traffic light pole on NW corner of the intersection with Catherine St. PAINT ONLY  
Mile 25: 14" W of fire hydrant on the N. Opposite business 955 on S  
Mile 26: At corner of St Francis St and Royal St

Canal St: N most WB lane only  
Broad St: W most SB lane only  
Government St: N most WB lane only  
Dauphin St (running W): S most EB lane only  
Dauphin St (running E) N most WB lane only

Start, Finish and turn-around  
marked with paint and washers  
Splits: Marked with paint and washers.

Course was measured on the SPR and the runners have full use of the road unless otherwise noted.



Marathon Course: The marathon is a double loop of the half marathon.  
EXCEPT: The runners will turn RIGHT onto Joachim St and then RIGHT onto Church St and then LEFT at Canal St to the turn-around, then resume the HM course to the finish

Measured by Jon Bowie 251-209-0887) jnbowie@gmail.com  
December 9<sup>th</sup> and 16<sup>th</sup> 2023 and November 29 2025