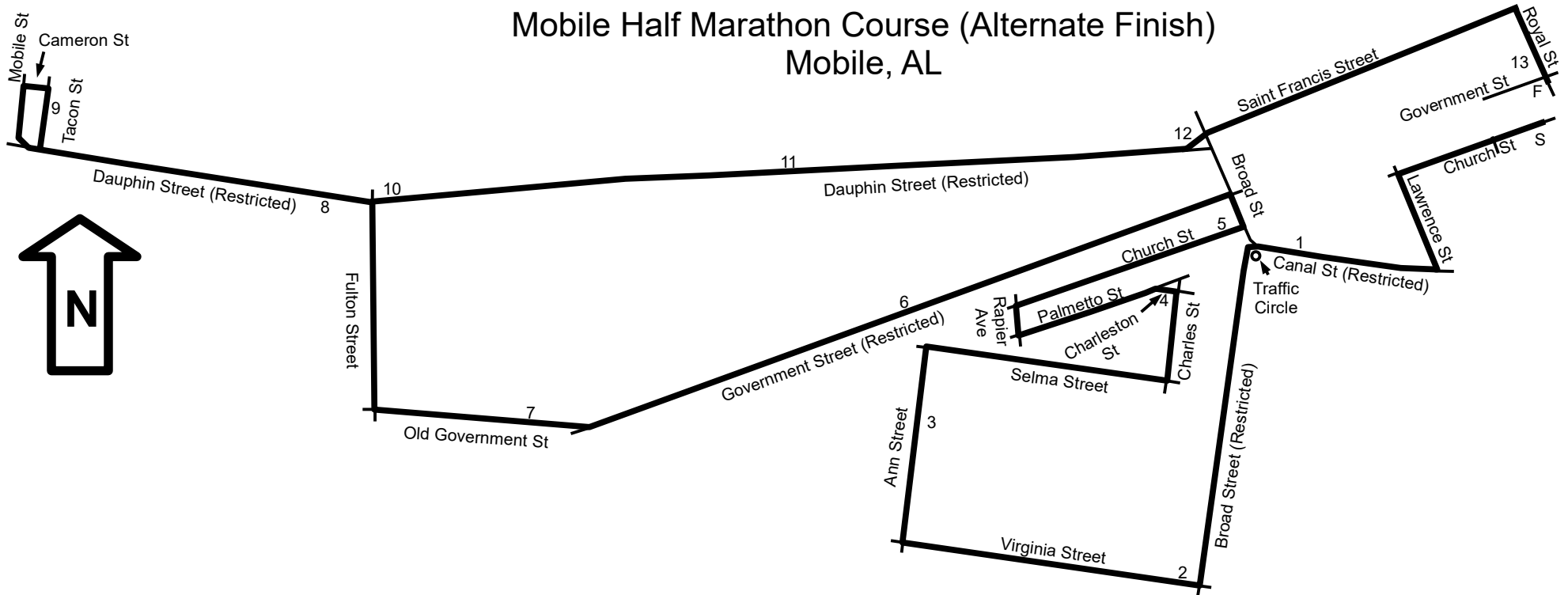


Mobile Half Marathon Course (Alternate Finish) Mobile, AL

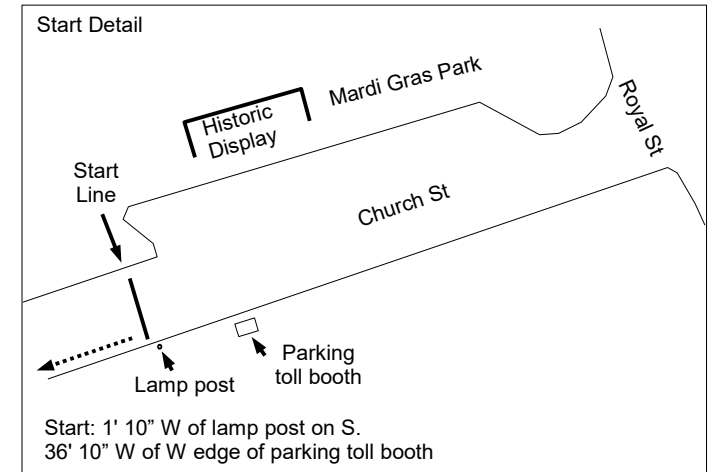
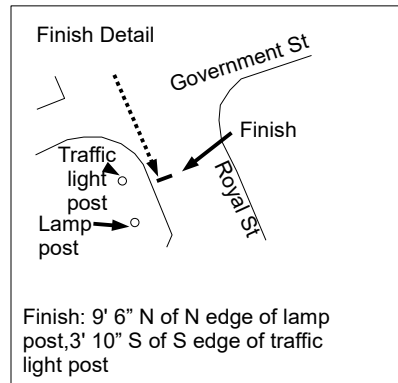


Restrictions: One lane will be coned off for runners as described below

Canal St: N most WB lane only
Broad St: W most SB lane only
Government St: N most WB lane only
Dauphin St (running W): S most EB lane only
Dauphin St (running E) N most WB lane only

Splits:

Mile 1: 19' W of W edge of storm drain in N curb. Just E of W most entrance to service road
Mile 2: 5' E of E edge of front sidewalk to house 908 on the N
Mile 3: 14' S of S edge of drive to house 305 on the E
Mile 4: 16' W of W edge of storm drain in S curb at near intersection with Charles St
Mile 5: On N edge of speed bump. In front on house 911 on the S
Mile 6: 17' W of traffic light pole on N. Light pole for the WB traffic
Mile 7: In line with fire hydrant on the NW corner of intersection with Kenan St
Mile 8: 2' W of E edge of drive to house 2151. Near intersection with Mohawk St
Mile 9: 3' S of S edge of S entrance to business 22. 8' S of pole 5-131932 on E. PAINT ONLY
Mile 10: 2' E of sidewalk to house 2008
Mile 11: In line with pole 5-032825. Between houses 1454 and 1456
Mile 12: 82' W of W edge of storm drain on S. Close to intersection with Broad St
Mile 13: In line with front doors of 18 S Royal St on W



Diagrams to scale

Start and Finish marked with paint and washers
Splits: Marked with paint and washers.

Course was measured on the SPR and the runners have full use of the road unless otherwise noted.

Measured by Jon Bowie (251-209-0887) jnbowie@gmail.com
December 9, 2023 and November 29 2025